

MAPIFYI

AT THE HEART OF YOUR COMMUTE



A Guide to Using MAPIFYI

What is MAPIFYI?

- Only for TMASF Connect members, tenants, and their employees
- A unique mapping tool that opens to each member building
- Offers real-time information – traffic, public transit, neighborhood amenities to make the workday better; and,
- Provides directions to and from the building with best routes – walking, transit, car – you decide!

1

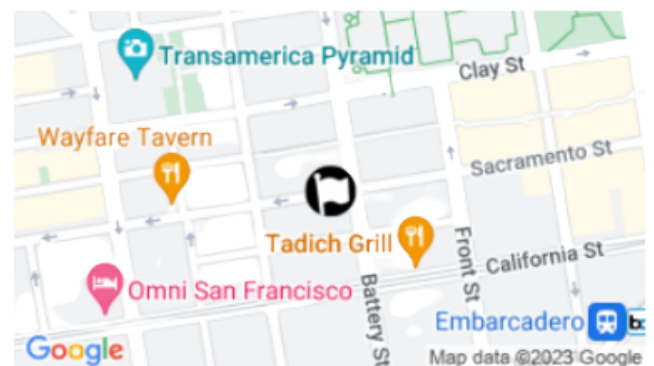
Open your MAPIFYI

Skip to Step 3 if you are using your unique QR code

2

Choose your transportation mode

Whether you would like to view a real-time transit map or simply want to check real-time traffic map, you have the ability to do so with MAPIFYI.



REAL-TIME
TRANSIT MAP

REAL-TIME
TRAFFIC MAP

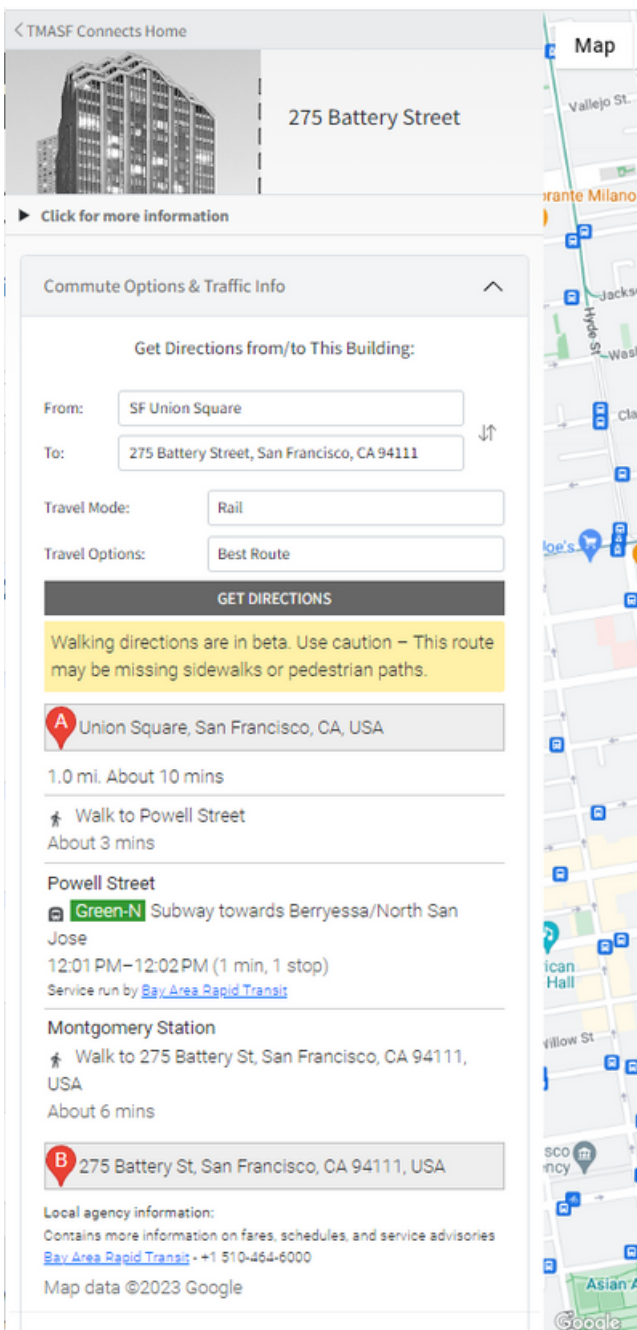
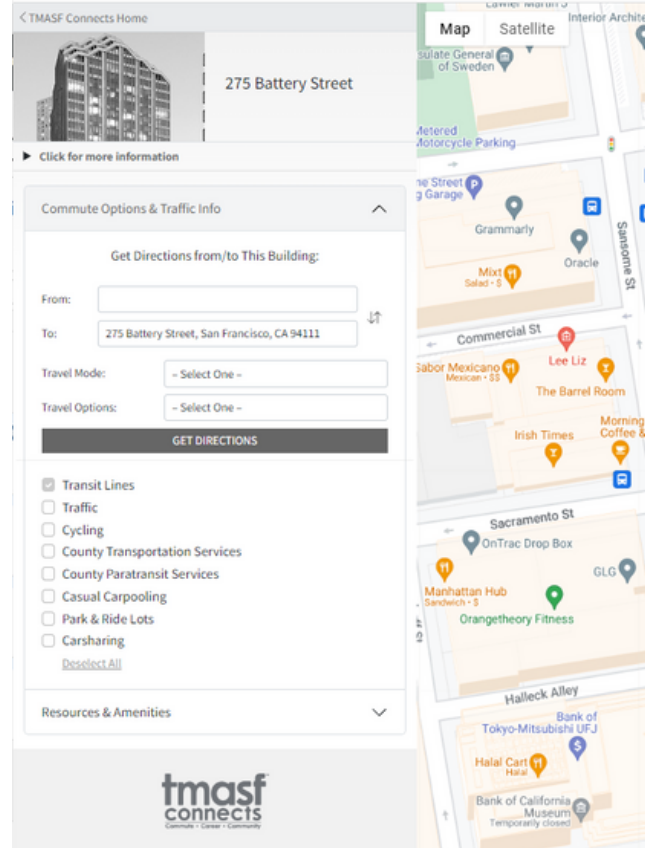


3

Load Map, centered on your building

Ability to view:

- Building Information
- Real-Time Transit & Traffic Lines
- Neighborhood Resources and Amenities



4

Get Directions

To get directions from your current locations you must enter your destination, travel mode, and travel options.

5

Proceed to your destination

As you travel to your destination, view your directions, the best route, and real-time departures for public transportation.